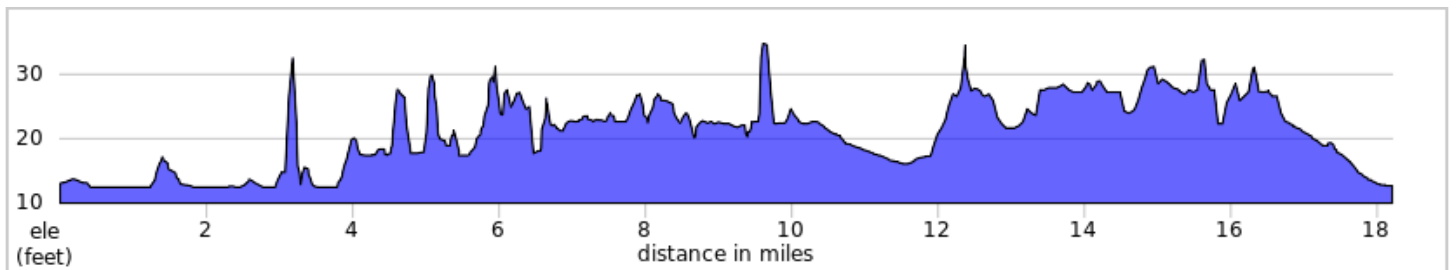
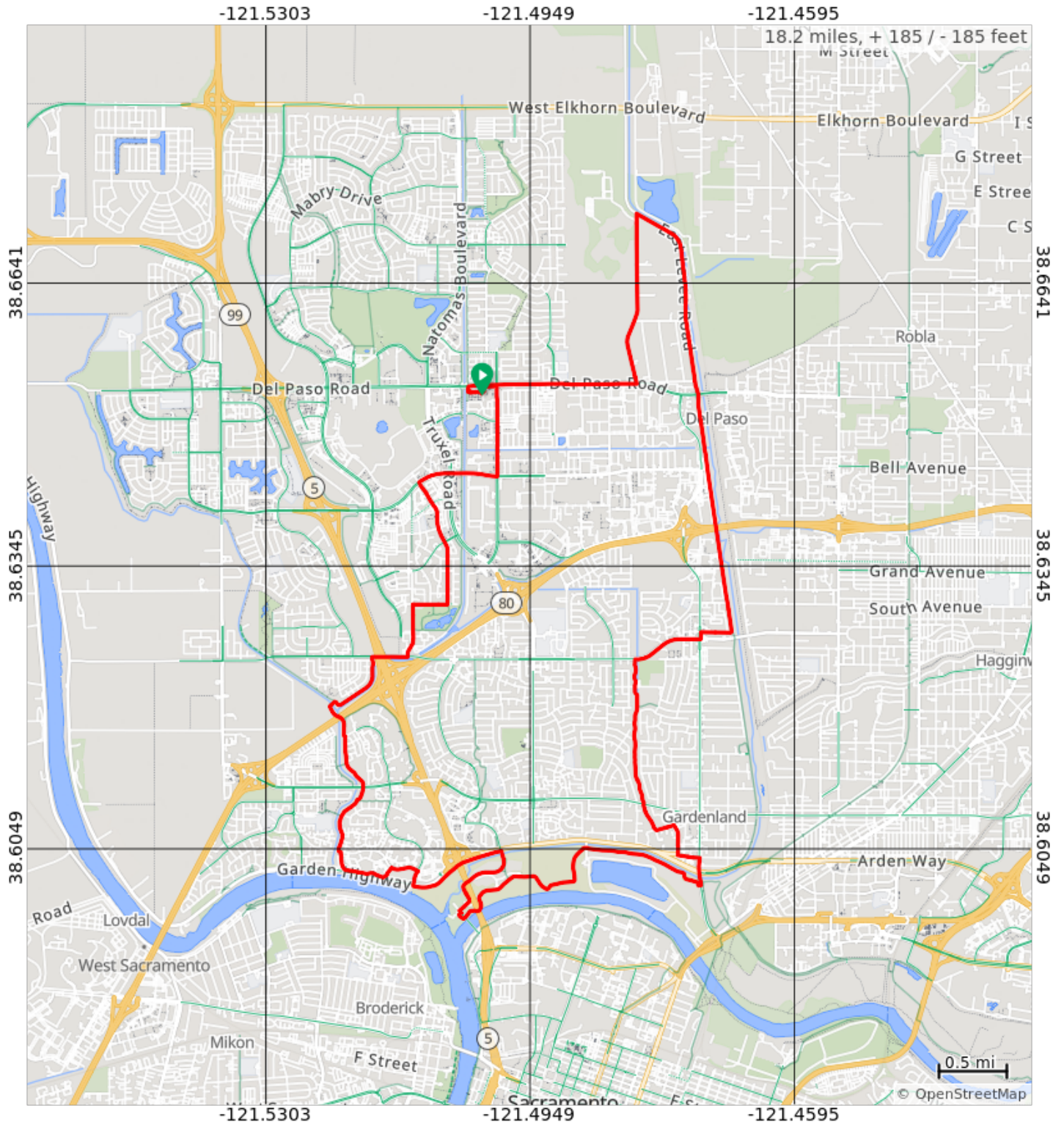


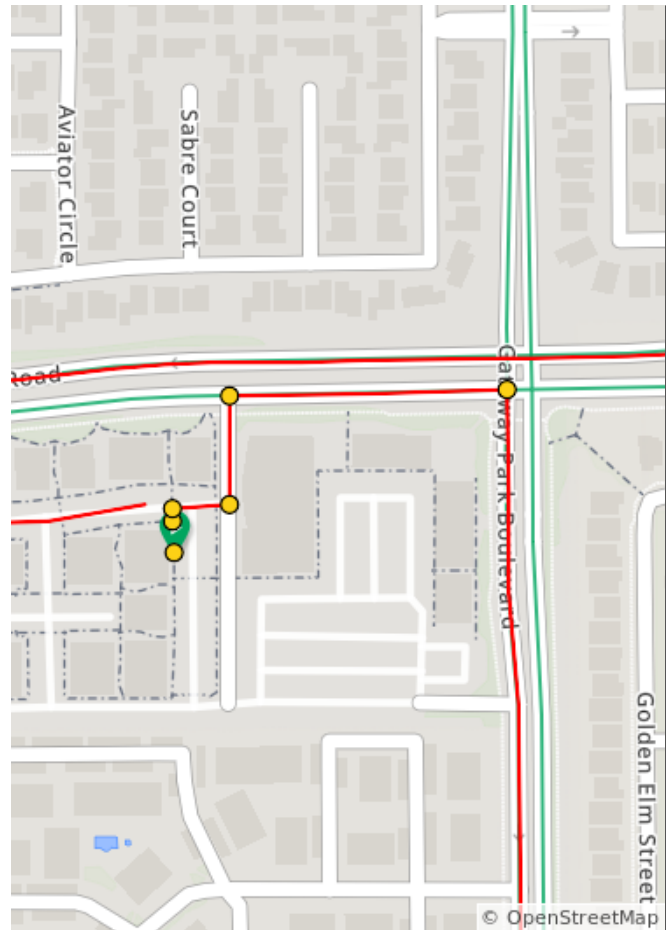
NN Discover Ninos Parkway



NN Discover Ninos Parkway

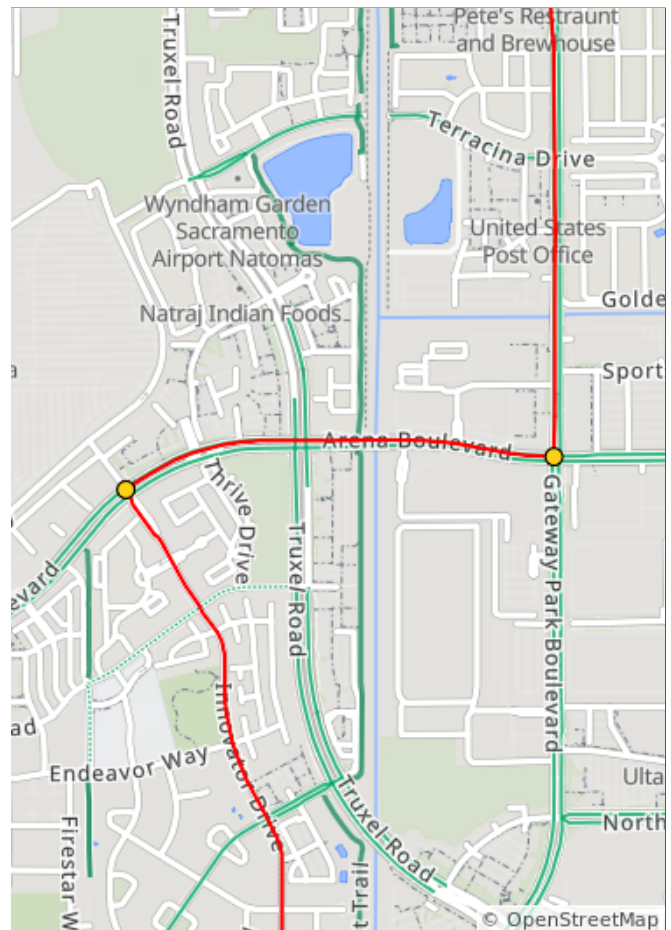
Num	Dist	Prev	Type	Note	Next
1.	0.0	0.0	📍	Start of route	0.0
2.	0.0	0.0	➔	R	0.0
3.	0.0	0.0	➔	R	0.0
4.	0.0	0.0	➔	L	0.0
5.	0.1	0.0	➔	R onto Del Paso Road	0.1
6.	0.2	0.1	➔	From Jibe ride south along Gateway Park Blvd. to Arena Blvd.	0.7

0.2 miles. +0/-0 feet



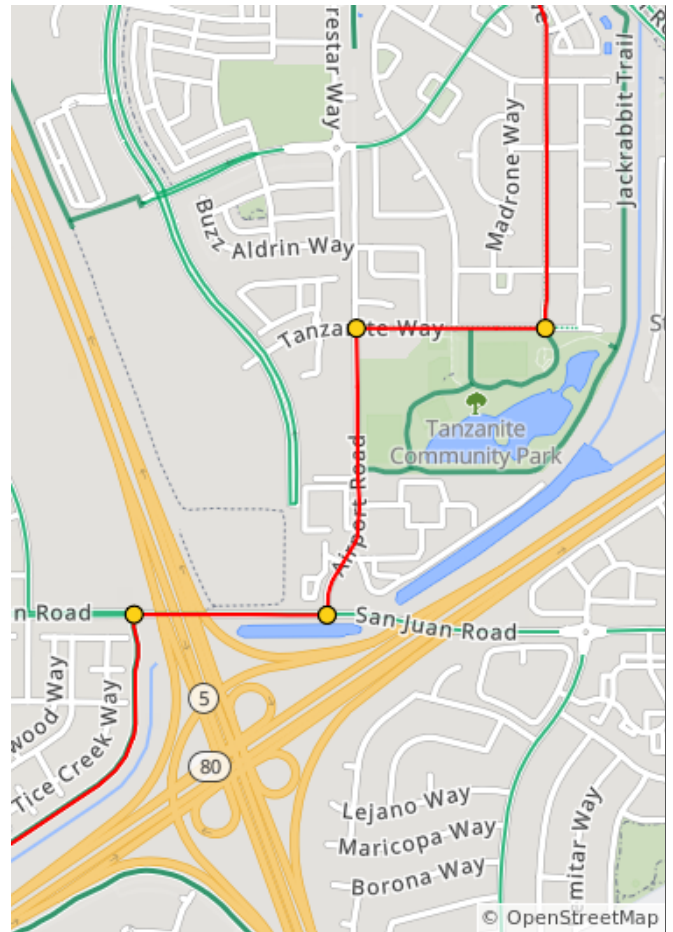
Num	Dist	Prev	Type	Note	Next
7.	0.8	0.7	➔	R onto Arena Boulevard	0.6
8.	1.4	0.6	➔	L onto Innovator Drive and ride to end.	0.9

1.2 miles. +4/-0 feet



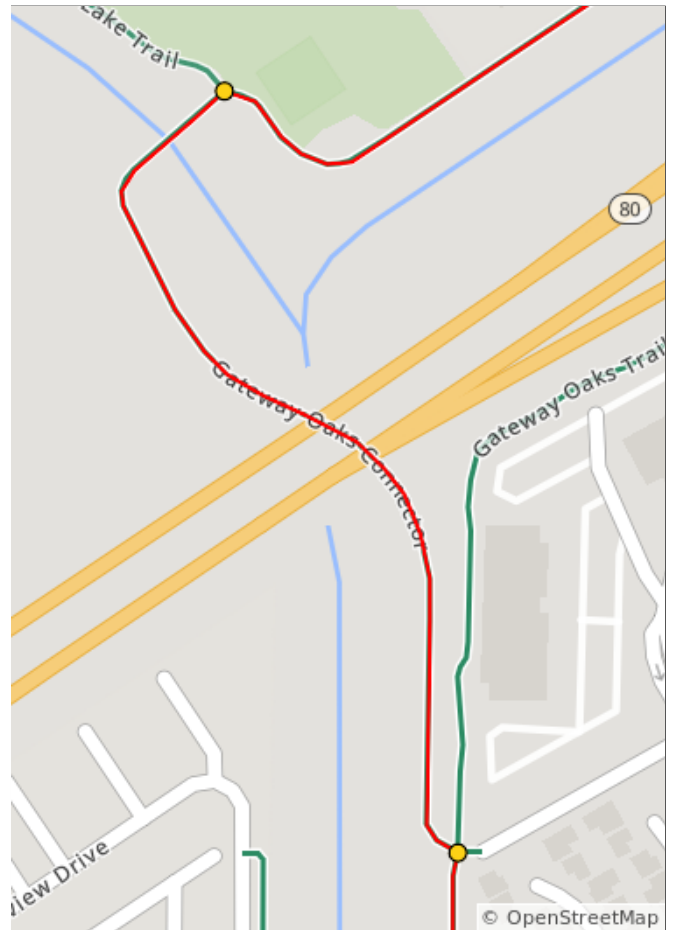
Num	Dist	Prev	Type	Note	Next
9.	2.3	0.9	→	R onto Tanzanite Way	0.3
10.	2.6	0.3	←	L onto Airport Road	0.4
11.	3.0	0.4	→	R onto San Juan Road	0.3
12.	3.2	0.3	←	L onto Fisherman's Lake Trail just beyond underpass	0.5

1.8 miles. +19/-1 feet

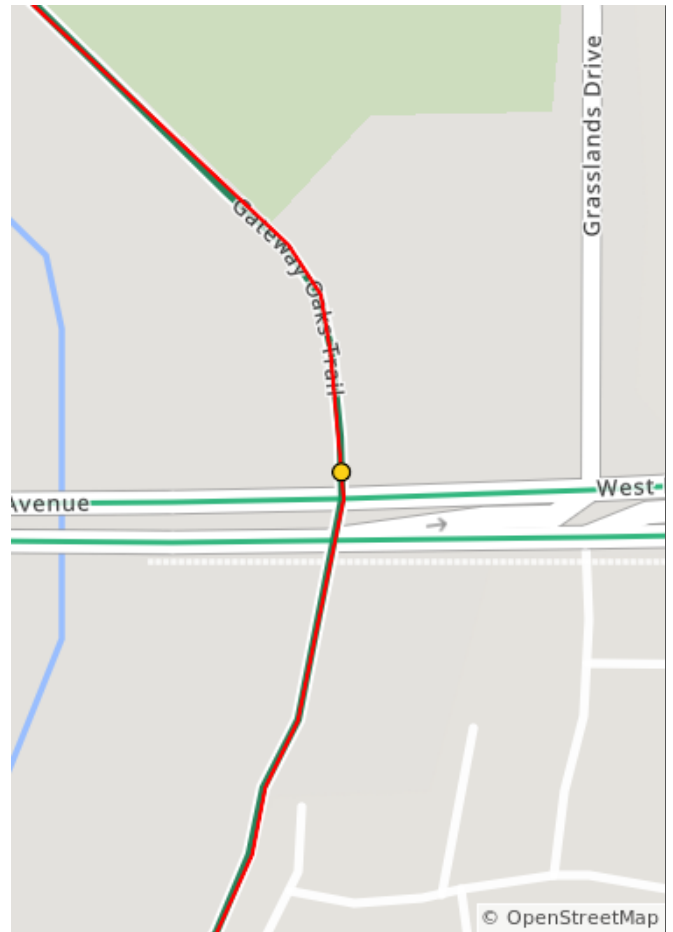


Num	Dist	Prev	Type	Note	Next
13.	3.7	0.5	←	L onto Gateway Oaks Connector	0.3
14.	4.1	0.3	→	R at four way stop onto Gateway Oaks Trail	0.4

0.8 miles. +7/-0 feet

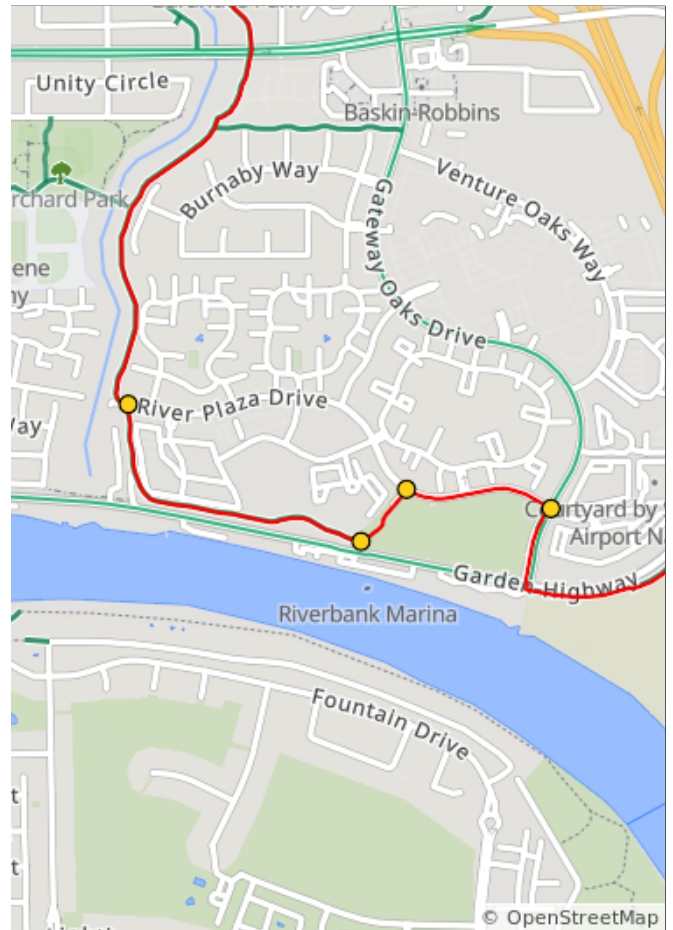


Num	Dist	Prev	Type	Note	Next
15.	4.5	0.4	<i>i</i>	At West El Camino Ave. - cross, turn R on sidewalk and L onto trail. Ride south to end of trail; you will be on River Plaza Dr.	0.6



0.4 miles. +0/-0 feet

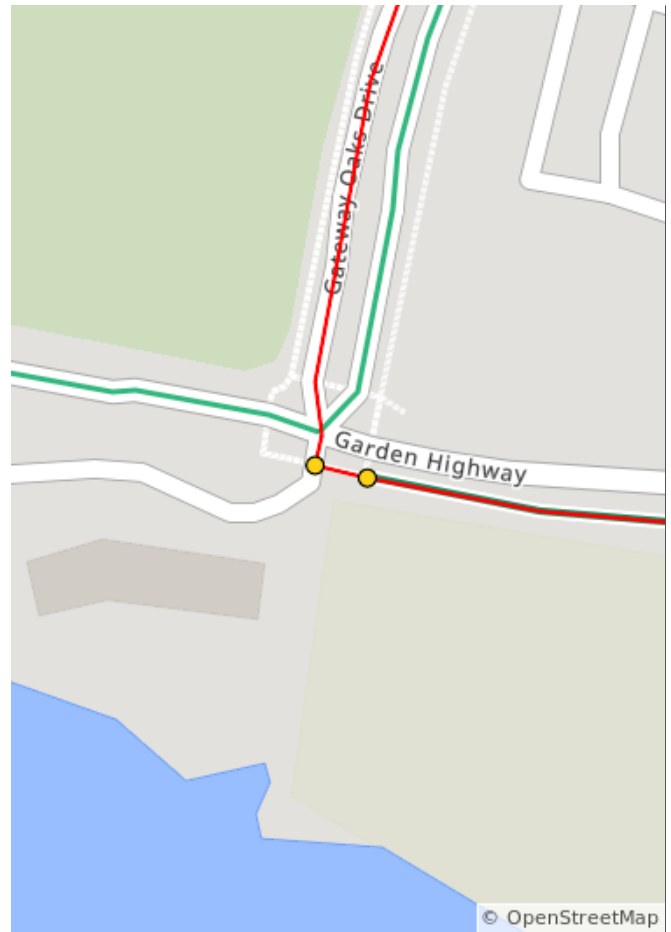
Num	Dist	Prev	Type	Note	Next
16.	5.0	0.6	➔	R onto Main Drainage Canal Bike Trail	0.4
17.	5.5	0.4	<i>i</i>	Take L trail fork	0.1
18.	5.5	0.1	➔	R onto River Plaza Drive	0.2
19.	5.7	0.2	➔	R onto Gateway Oaks Drive	0.1



1.3 miles. +6/-13 feet

Num	Dist	Prev	Type	Note	Next
20.	5.9	0.1	←	L crossin g Garden Highwa y onto Garden Highwa y Bike Trail	0.0
21.	5.9	0.0	↑	Continu e onto Garden Highwa y Bike Trail east on bike trail leading to Discove ry Park	0.7

0.1 miles. +0/-0 feet



Num	Dist	Prev	Type	Note	Next
22.	6.6	0.7	→	R into Discove ry Park onto Natoma s Park Drive	0.7
23.	7.2	0.7	←	L onto Jibboo m Street	0.0

1.4 miles. +6/-3 feet



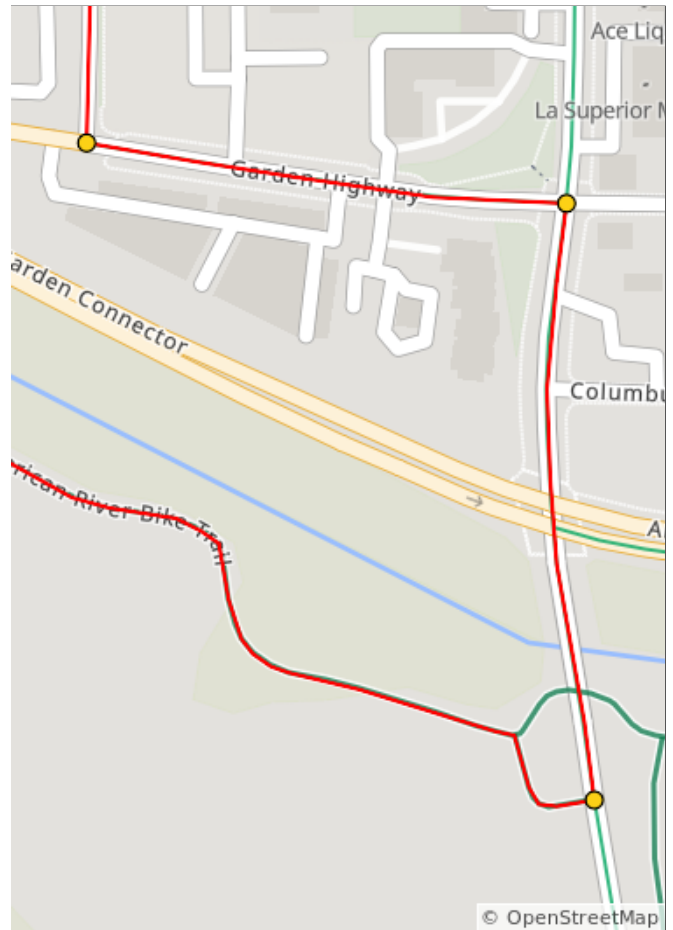
Num	Dist	Prev	Type	Note	Next
24.	7.3	0.0	↘	Before Crossing Green Bridge, Turn sharp R onto American River Bike Trail to Northgate	2.3
25.	9.5	2.3	→	R onto American River Bike Trail road entrance	0.0

2.3 miles. +15/-15 feet

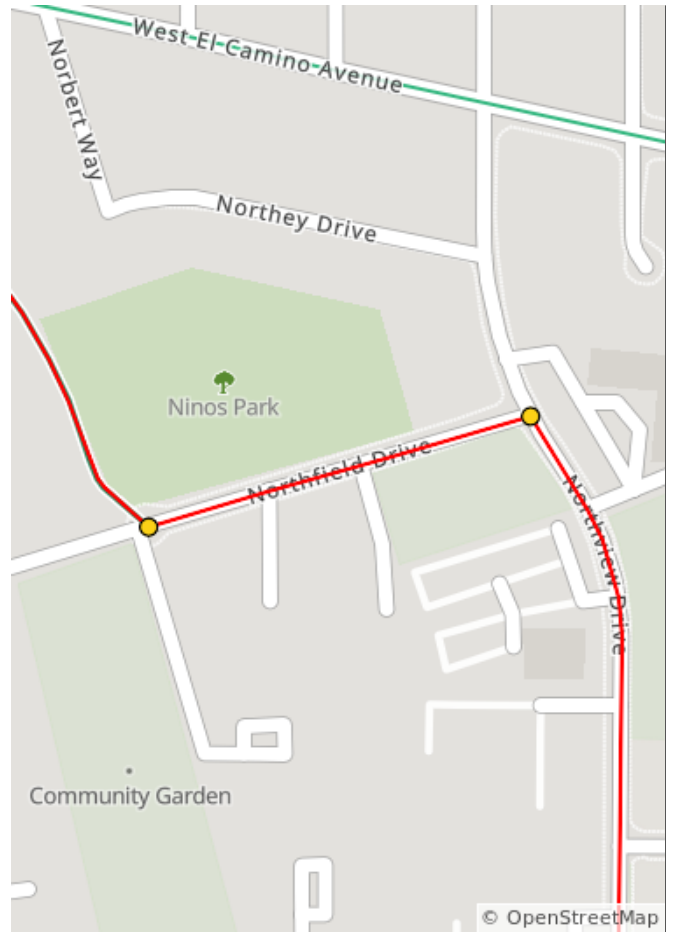


Num	Dist	Prev	Type	Note	Next
26.	9.6	0.0	←	L onto Northgate Boulevard, go north, cross Arden Garden Connector	0.2
27.	9.8	0.2	←	L onto Garden Highway	0.2
28.	9.9	0.2	→	R onto Northview Drive	0.2

0.4 miles. +0/-12 feet

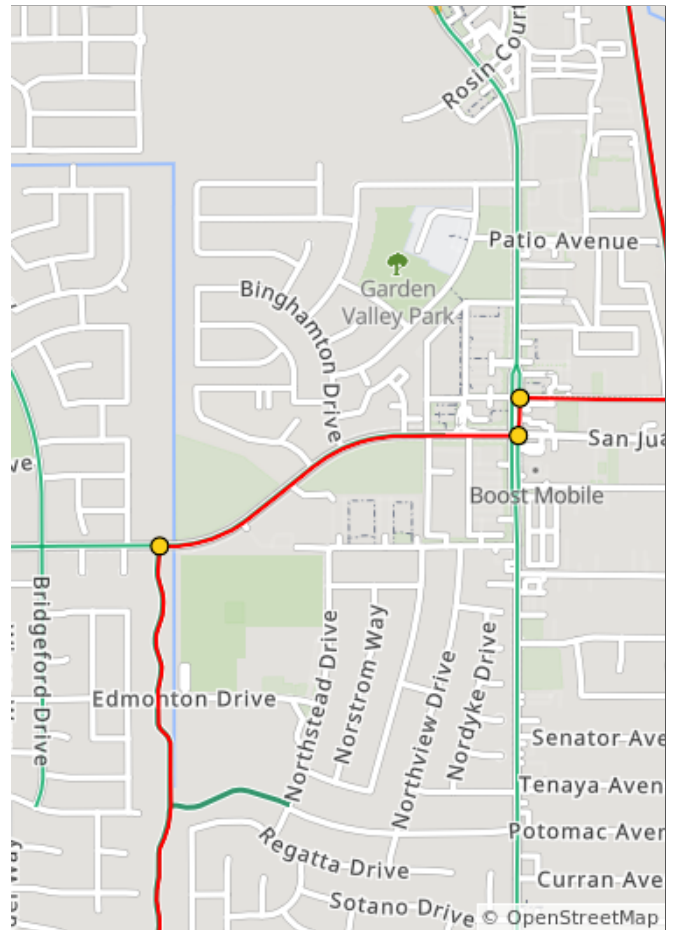


Num	Dist	Prev	Type	Note	Next
29.	10.2	0.2	←	L onto Northfield Drive, ride to the end	0.1
30.	10.3	0.1	→	R onto Niños Parkway and bike path, continue north to the end of the path	1.3



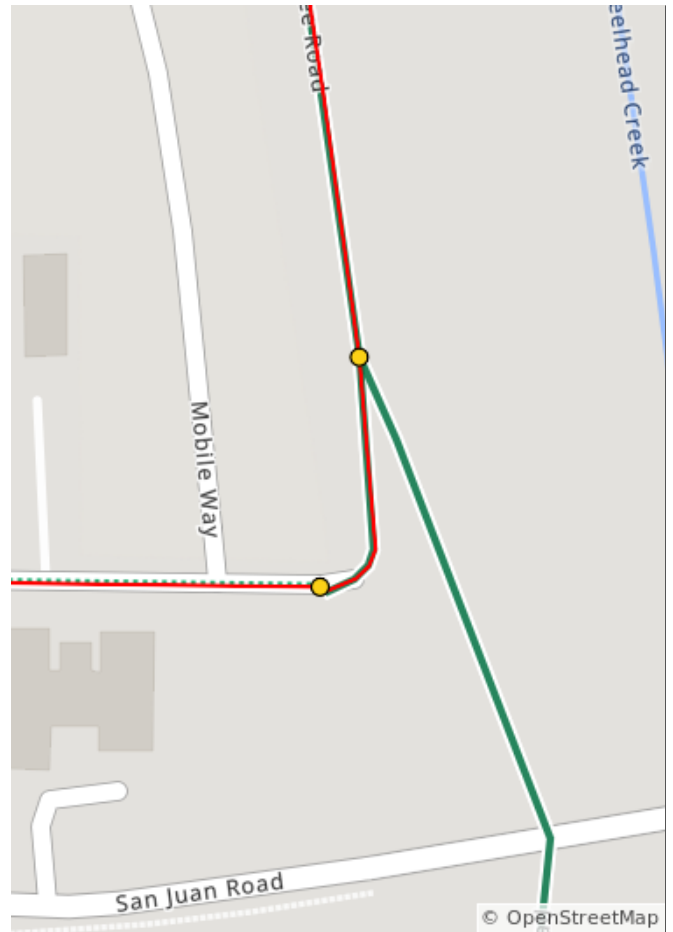
0.4 miles. +0/-0 feet

Num	Dist	Prev	Type	Note	Next
31.	11.6	1.3	→	R onto San Juan Road	0.5
32.	12.1	0.5	←	L onto Northgate Boulevard	0.0
33.	12.2	0.0	→	R onto West Silver Eagle Road	0.2



1.9 miles. +7/-0 feet

Num	Dist	Prev	Type	Note	Next
34.	12.4	0.2	↑	Continue onto bike path	0.0
35.	12.4	0.0	↑	Continue onto East Levee Road	1.6



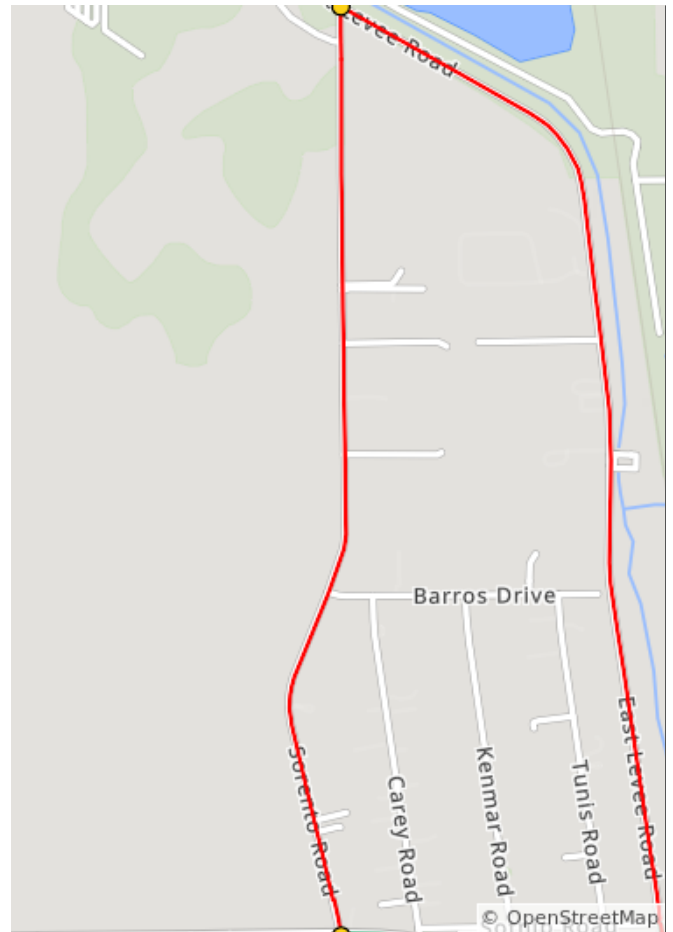
0.3 miles. +0/-0 feet

Num	Dist	Prev	Type	Note	Next
36.	14.0	1.6	↗	Keep R onto East Levee Road under the Del Paso bridge	0.2
37.	14.2	0.2	↗	Slight R onto East Levee Road	1.4



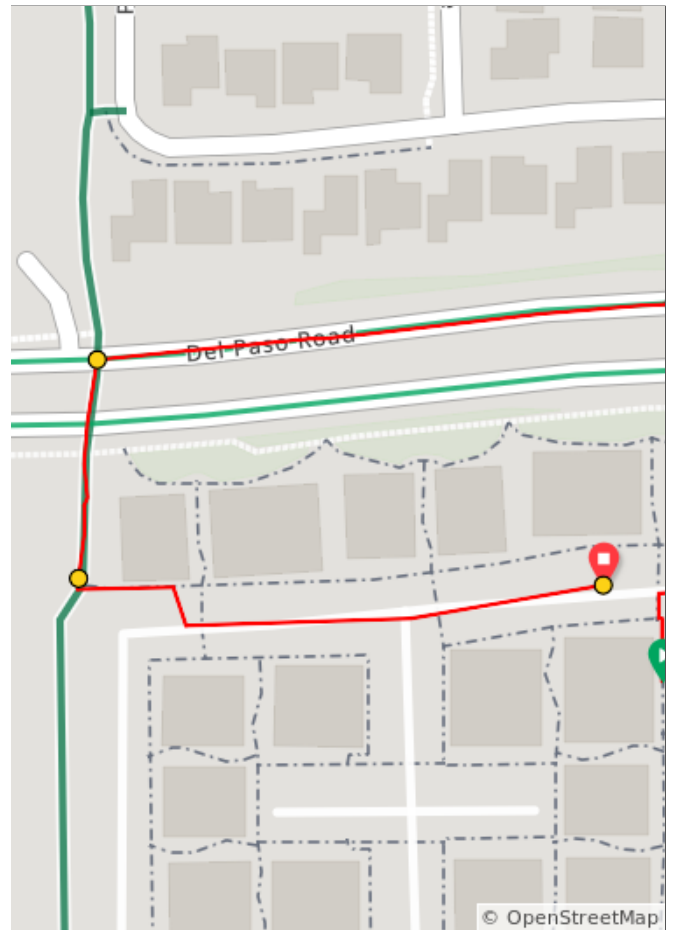
1.8 miles. +1/-0 feet

Num	Dist	Prev	Type	Note	Next
38.	15.6	1.4	↙	Sharp L onto Sorento Road and ride to the end	1.3
39.	16.9	1.3	→	R onto Del Paso Rd	1.2



2.6 miles. +10/-20 feet

Num	Dist	Prev	Type	Note	Next
40.	18.1	1.2	←	L and cross Del Paso	0.0
41.	18.1	0.0	i	L into parking lot and follow to Jibe office	0.1
42.	18.2	0.1	📍	End of route	0.0



1.3 miles. +0/-0 feet