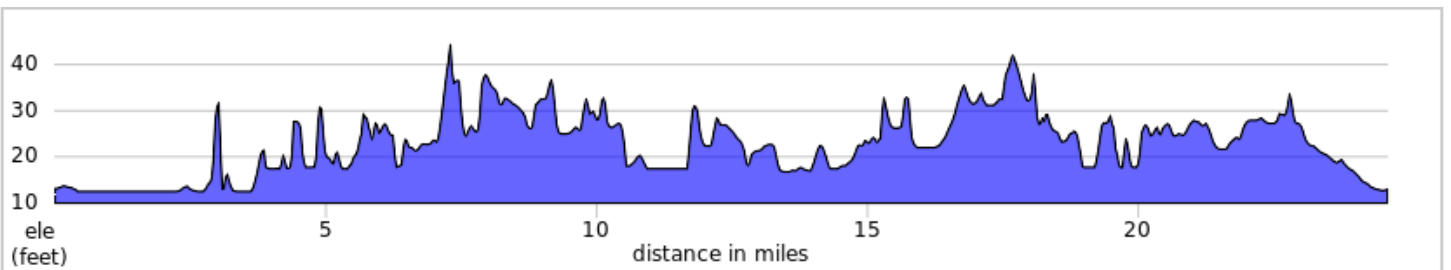
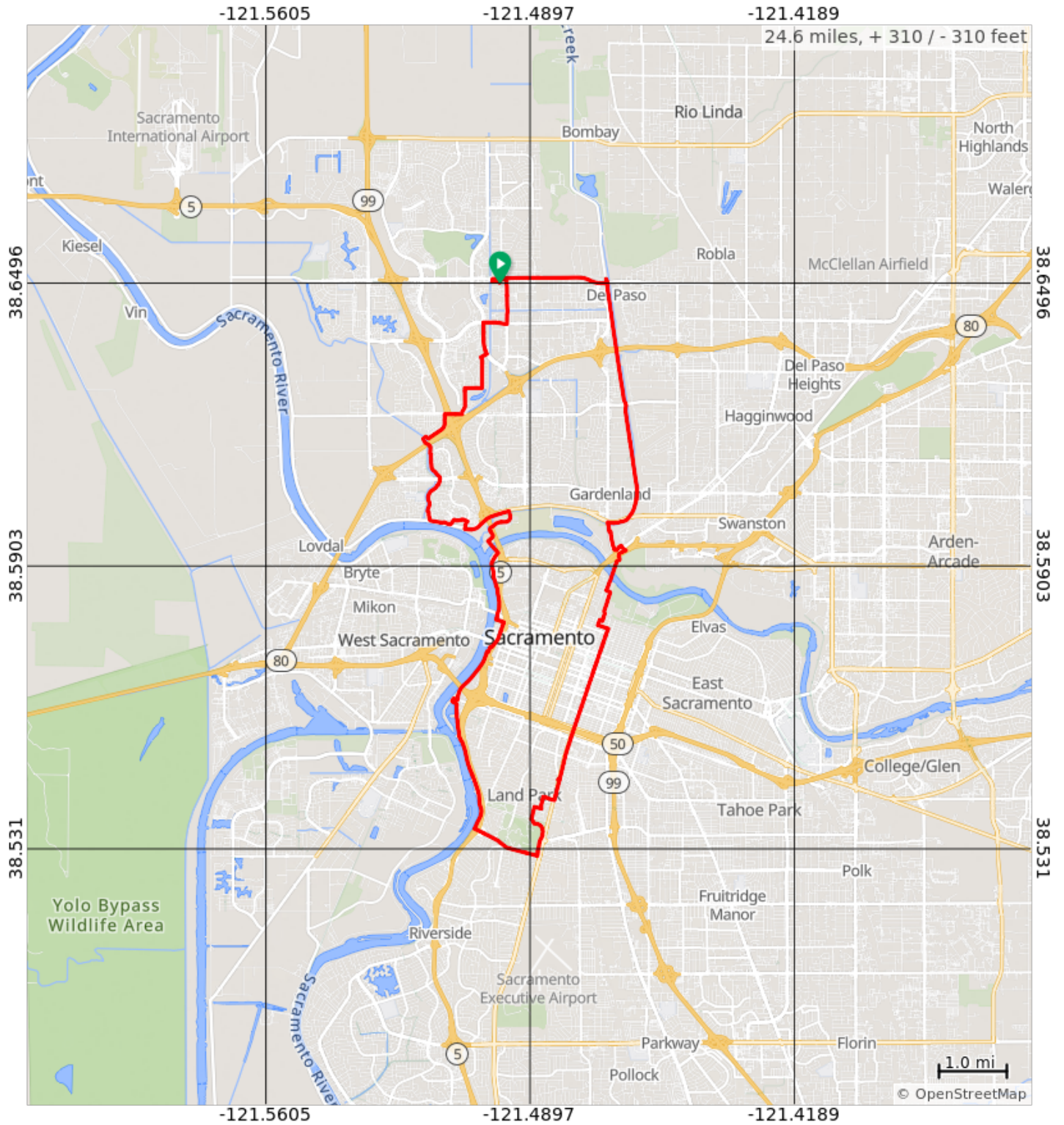
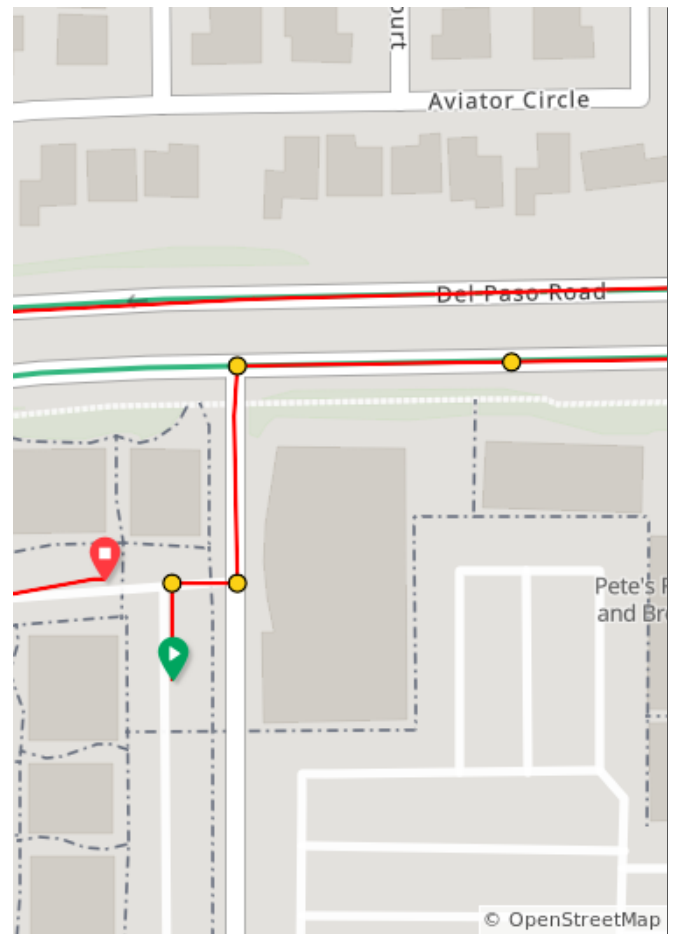


NN The Parks



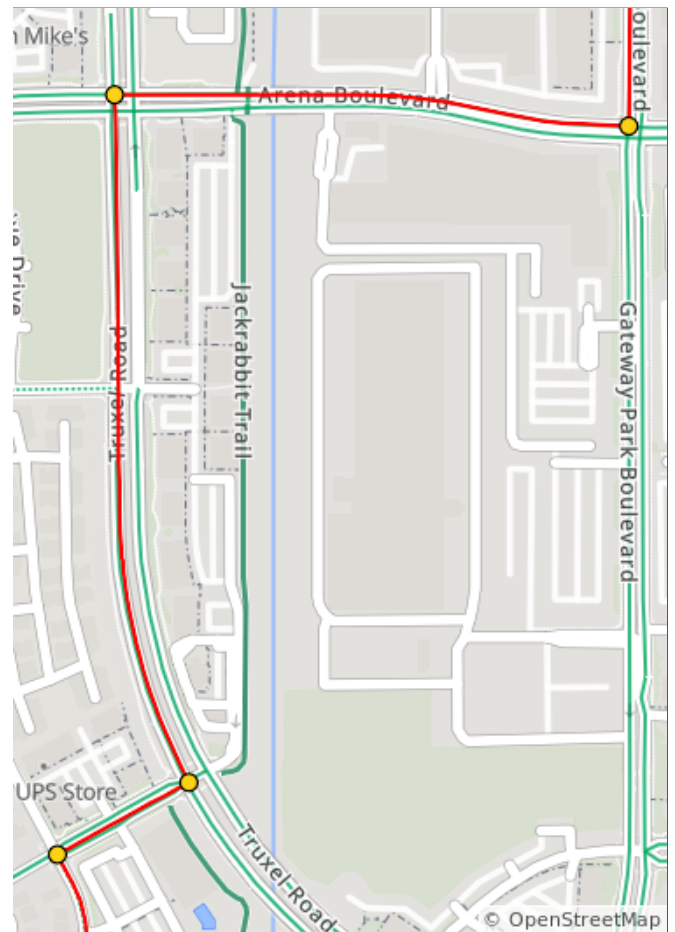
NN The Parks

Num	Dist	Prev	Type	Note	Next
1.	0.0	0.0	→	R onto Red Alder Ave	0.0
2.	0.0	0.0	←	L toward Del Paso Rd	0.0
3.	0.1	0.0	→	R onto Del Paso Rd	0.0
4.	0.1	0.0	→	R on Gateway Park Blvd	0.7



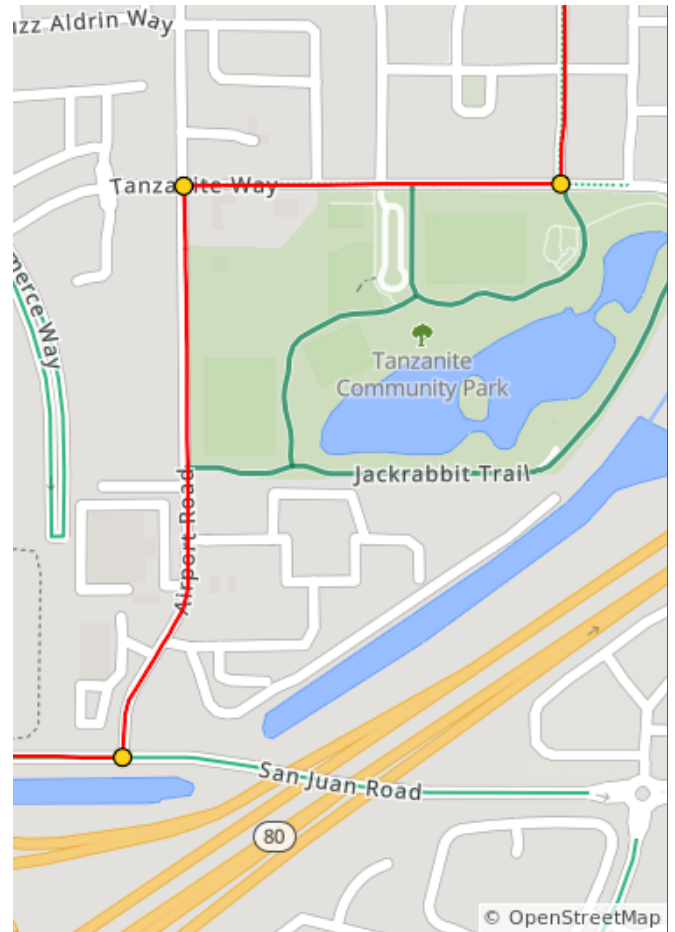
0.1 miles. +0/-0 feet

Num	Dist	Prev	Type	Note	Next
5.	0.8	0.7	→	R onto Arena Blvd	0.3
6.	1.1	0.3	←	L onto Truxel Rd	0.5
7.	1.6	0.5	→	R onto Natoma's Crossing Dr	0.1
8.	1.7	0.1	←	L onto Innovator Dr and ride to end	0.4



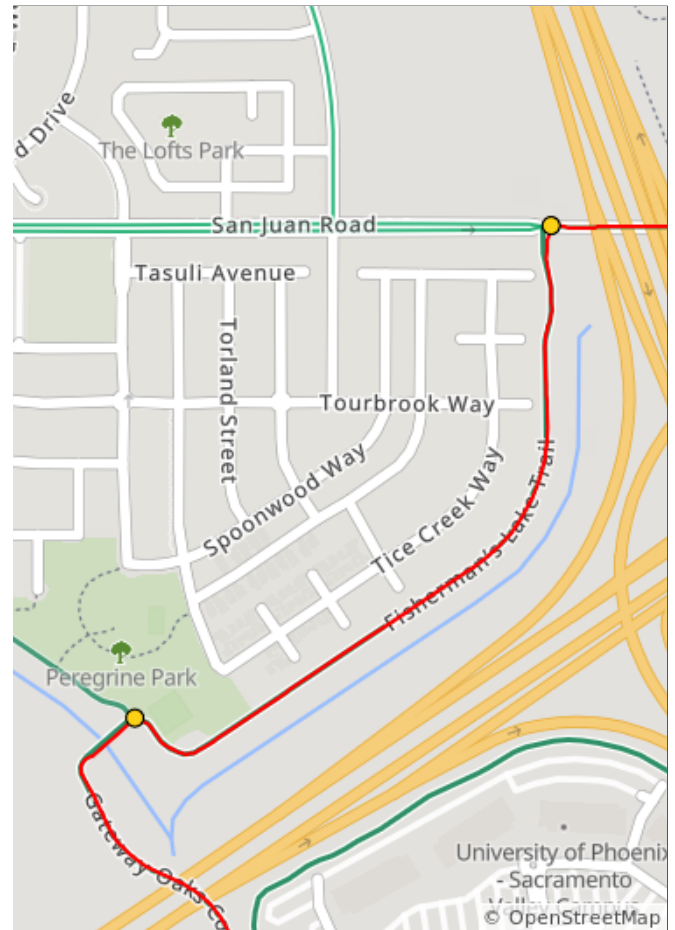
1.6 miles. +0/-0 feet

Num	Dist	Prev	Type	Note	Next
9.	2.2	0.4	→	R onto Tanzanite Avenue	0.2
10.	2.4	0.2	←	L onto Airport Rd	0.4
11.	2.8	0.4	→	R onto San Juan Rd	0.2



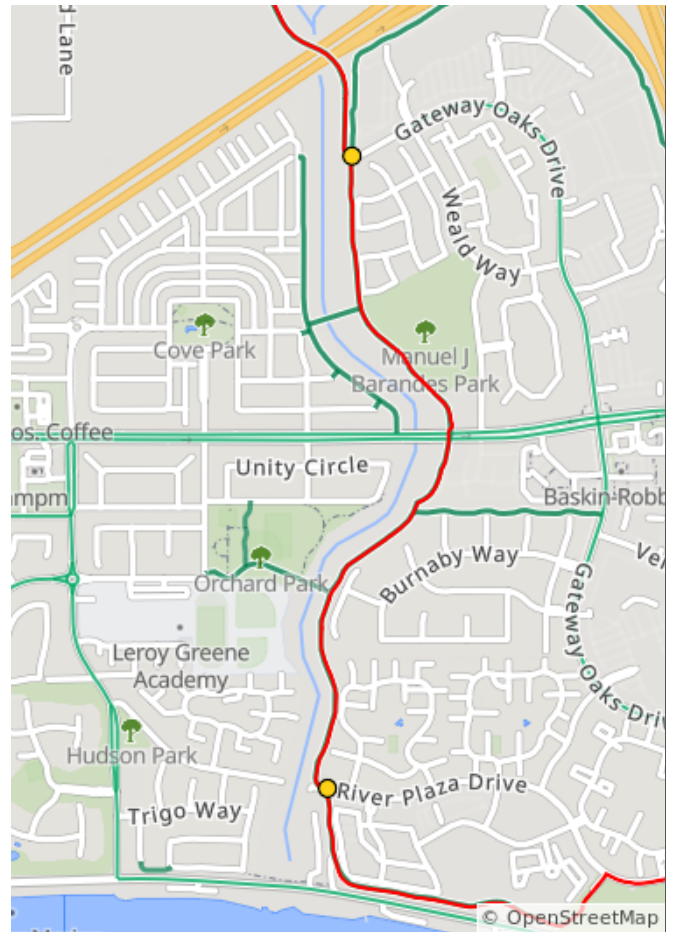
1.1 miles. +1/-1 feet

Num	Dist	Prev	Type	Note	Next
12.	3.0	0.2	←	L onto bike trail just beyond underpass; ride south over I-80 bike bridge to West El Camino Ave.	0.5
13.	3.6	0.5	←	L, ride south over I-80 bike bridge	0.3



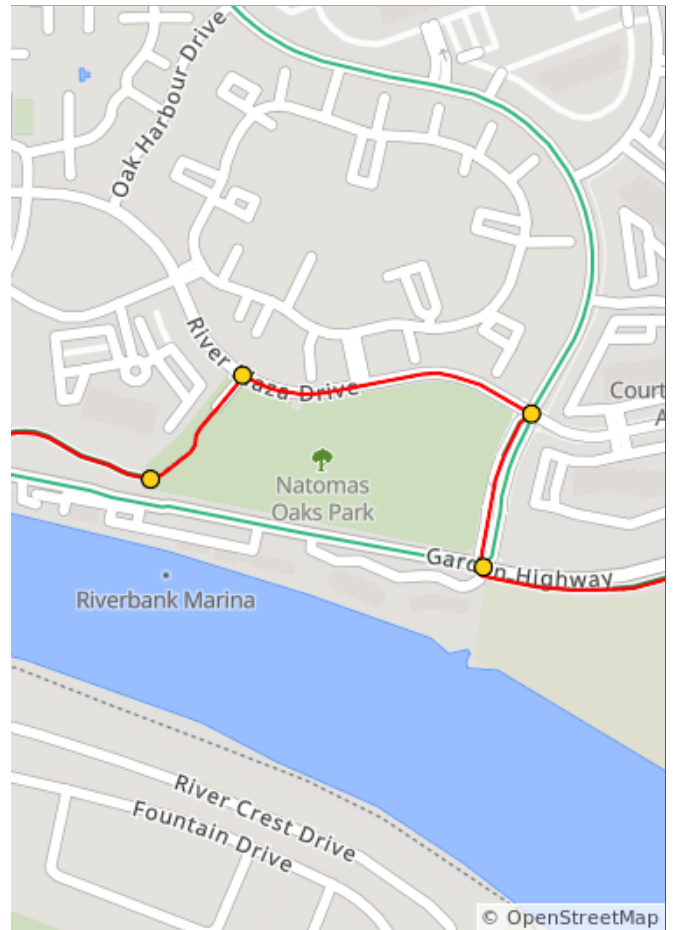
0.8 miles. +3/-12 feet

Num	Dist	Prev	Type	Note	Next
14.	3.9	0.3	→	R onto bike path	1.0
15.	4.9	1.0	→	R onto bike trail	0.4



1.3 miles. +19/-13 feet

Num	Dist	Prev	Type	Note	Next
16.	5.3	0.4	↙	Slight L onto dirt trail	0.1
17.	5.4	0.1	→	R onto River Plaza Drive	0.2
18.	5.6	0.2	→	R onto Gateway Oaks Drive	0.1
19.	5.7	0.1	↑	Cross over Garden Highway to the bike path	0.0



0.8 miles. +8/-0 feet

Num	Dist	Prev	Type	Note	Next
20.	5.7	0.0	←	L onto Garden Highway and Bike Trail	0.7
21.	6.4	0.7	→	R onto Natoma's Park Drive into Discovery Park; follow roadway through park	0.7



0.7 miles. +4/-15 feet

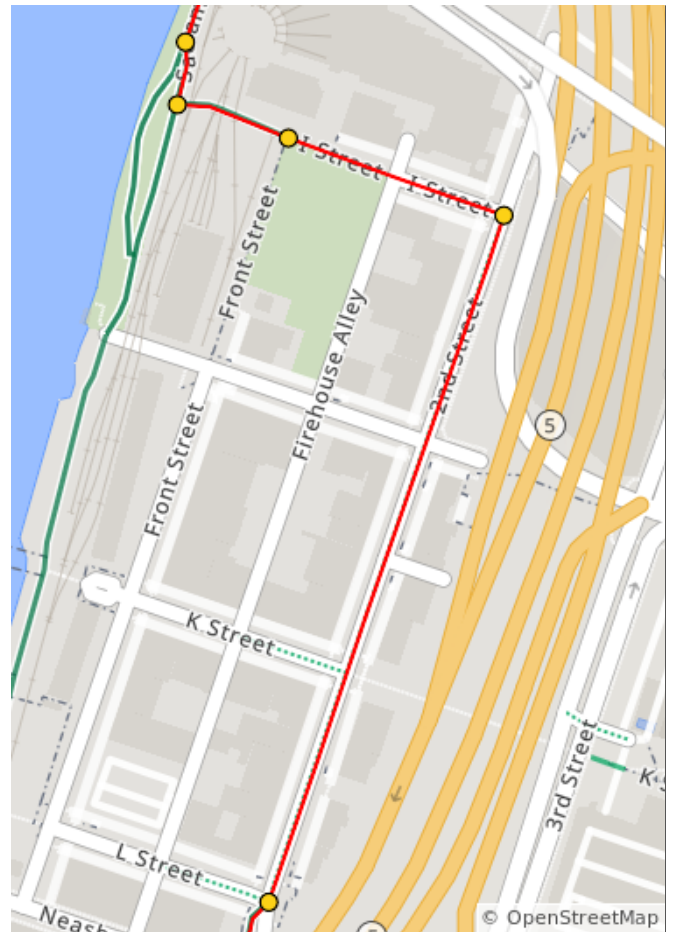
Num	Dist	Prev	Type	Note	Next
22.	7.1	0.7	←	L onto Jibboom Street and cross the green bridge	0.2
23.	7.3	0.2	→	R onto Sacramento River parkway	1.0



0.9 miles. +17/-0 feet

Num	Dist	Prev	Type	Note	Next
24.	8.3	1.0	↙	Keep L onto Sacramento River Parkway	0.0
25.	8.3	0.0	←	L passing by the Railroad Museum	0.0
26.	8.4	0.0	↑	Continue onto I Street	0.1
27.	8.4	0.1	→	R onto 2nd Street	0.2
28.	8.7	0.2	↗	Keep R	0.0

1.4 miles. +0/-2 feet



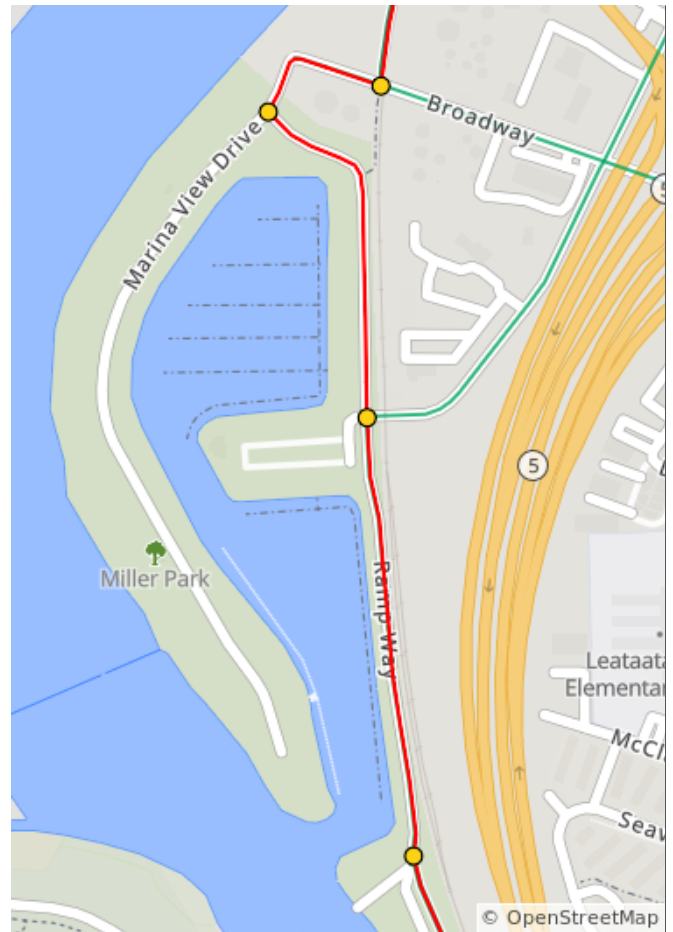
Num	Dist	Prev	Type	Note	Next
29.	8.7	0.0	↙	Slight L onto 2nd Street and cross under Capitol Avenue	0.2
30.	8.9	0.2	→	R	0.0
31.	8.9	0.0	←	L onto Promenade	0.8

0.3 miles. +5/-0 feet



Num	Dist	Prev	Type	Note	Next
32.	9.8	0.8	→	R onto Broadway	0.1
33.	9.9	0.1	←	L onto Miller Park Circle, enter Miller Park	0.2
34.	10.1	0.2	↑	Continue onto Ramp Way	0.3
35.	10.4	0.3	↙	Keep L through parking lot and ride to the end	1.1

1.5 miles. +5/-10 feet

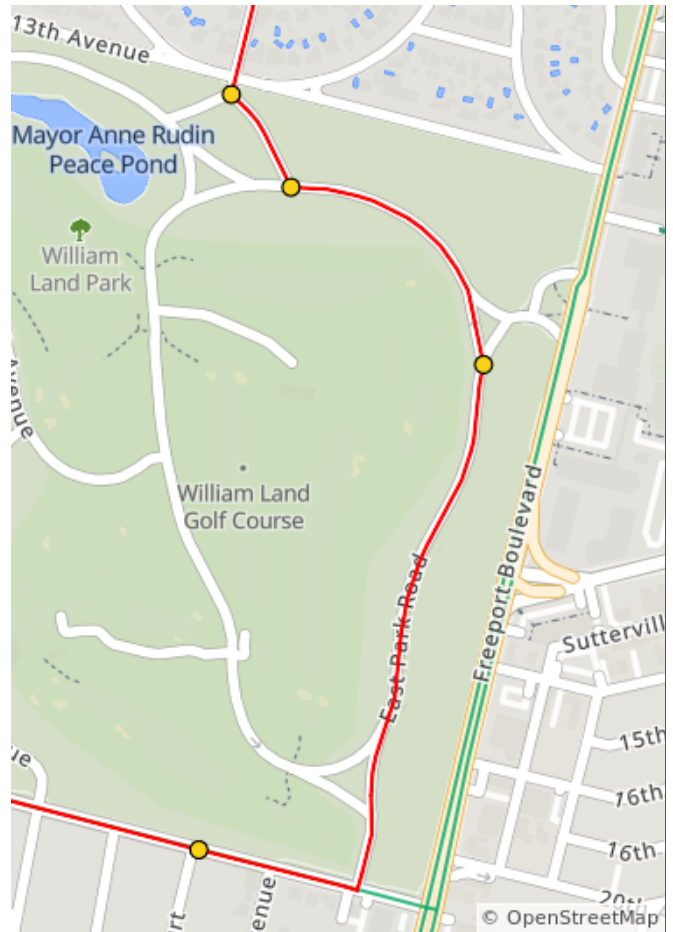


Num	Dist	Prev	Type	Note	Next
36.	11.5	1.1	↗	Keep R	0.3
37.	11.9	0.3	←	L through gate	0.0
38.	11.9	0.0	↗	Keep R onto Sutterville Road	0.9

1.4 miles. +13/-0 feet

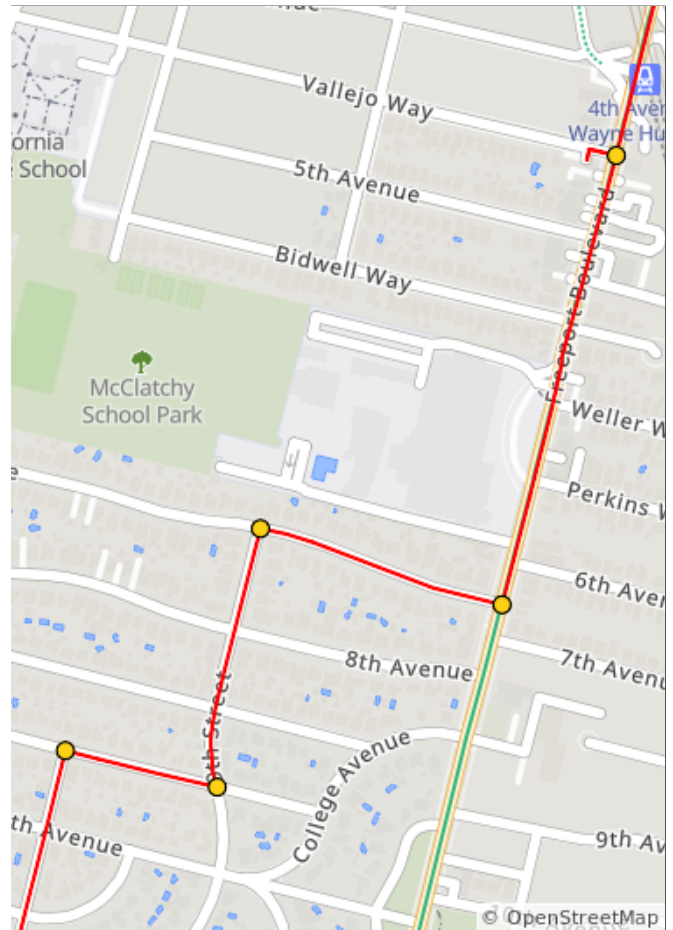


Num	Dist	Prev	Type	Note	Next
39.	12.7	0.9	←	Get ready to turn L on East Park Road	0.5
40.	13.2	0.5	↙	Keep L onto Park Road	0.2
41.	13.4	0.2	→	R onto Park Road	0.1
42.	13.5	0.1	→	R onto 18th st	0.2



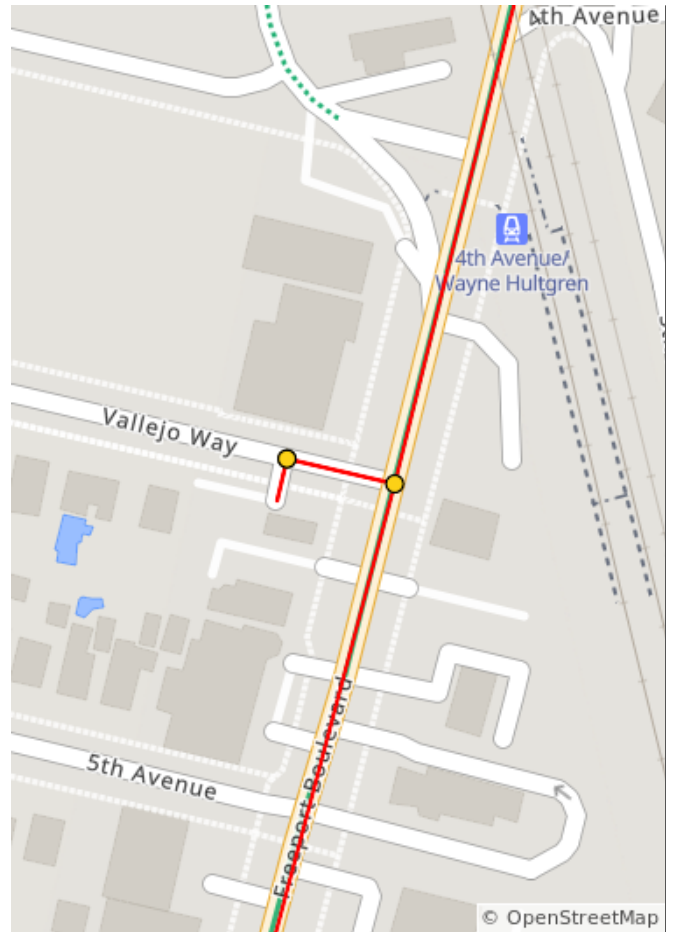
1.6 miles. +4/-6 feet

Num	Dist	Prev	Type	Note	Next
43.	13.7	0.2	→	R onto 10th Avenue	0.1
44.	13.8	0.1	↙	Sharp L onto 19th Street	0.2
45.	13.9	0.2	→	R onto 7th Avenue	0.2
46.	14.1	0.2	←	L onto Freepor t Boulevard	0.3
47.	14.4	0.3	←	L onto Vallejo Way	0.0



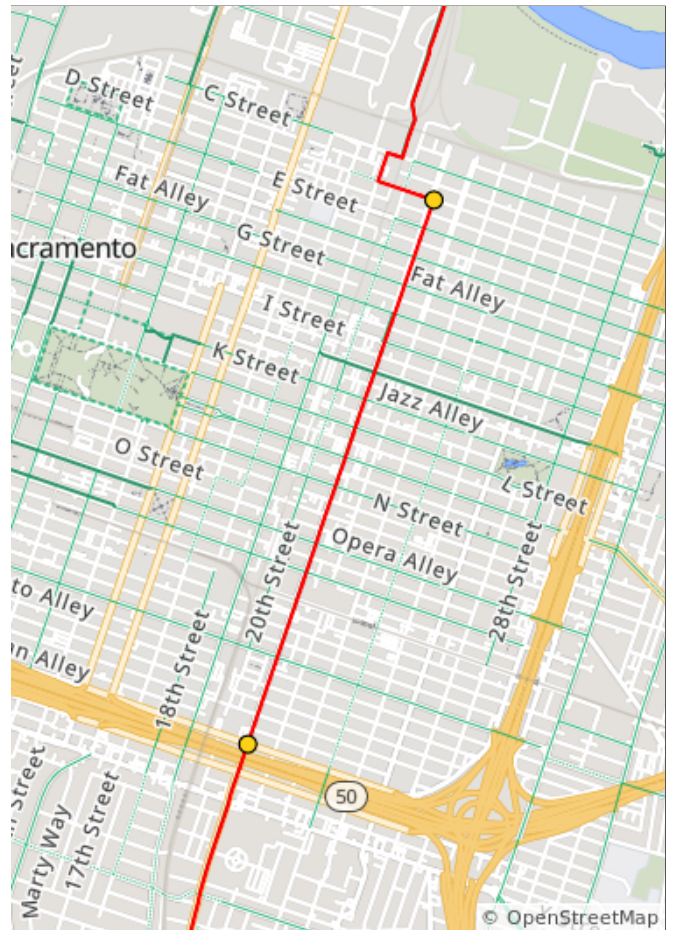
0.9 miles. +6/-5 feet

Num	Dist	Prev	Type	Note	Next
48.	14.4	0.0	←	L into donut shop parking lot	0.0
49.	14.5	0.0	→	R onto Vallejo Way	0.0
50.	14.5	0.0	←	L onto Freepor t Boulevard	0.8



0.1 miles. +0/-0 feet

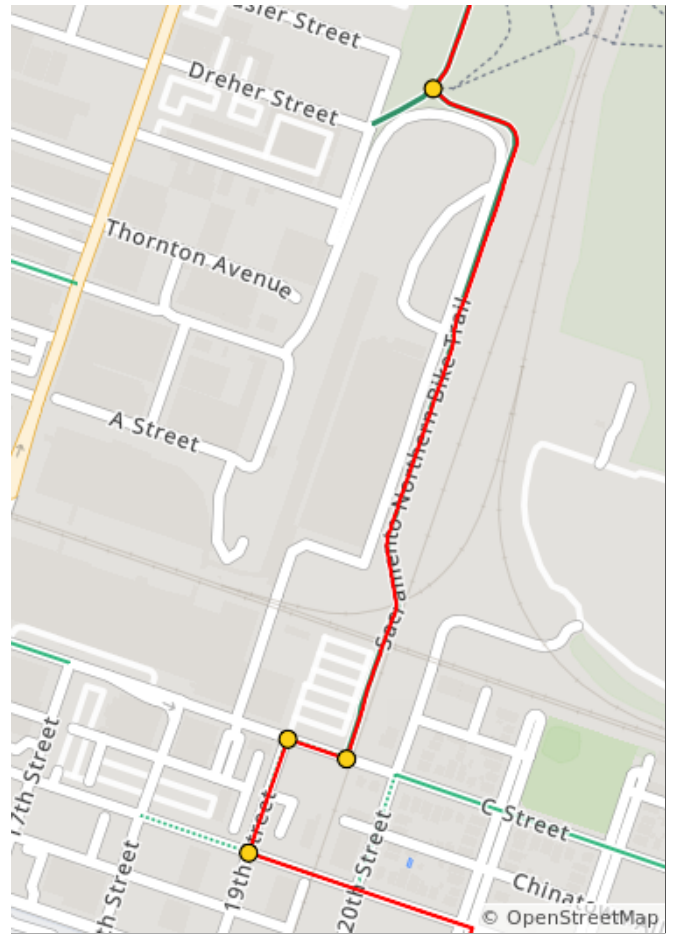
Num	Dist	Prev	Type	Note	Next
51.	15.2	0.8	↑	Continue onto 21st Street	1.5
52.	16.8	1.5	←	L onto D Street	0.2



2.3 miles. +22/-15 feet

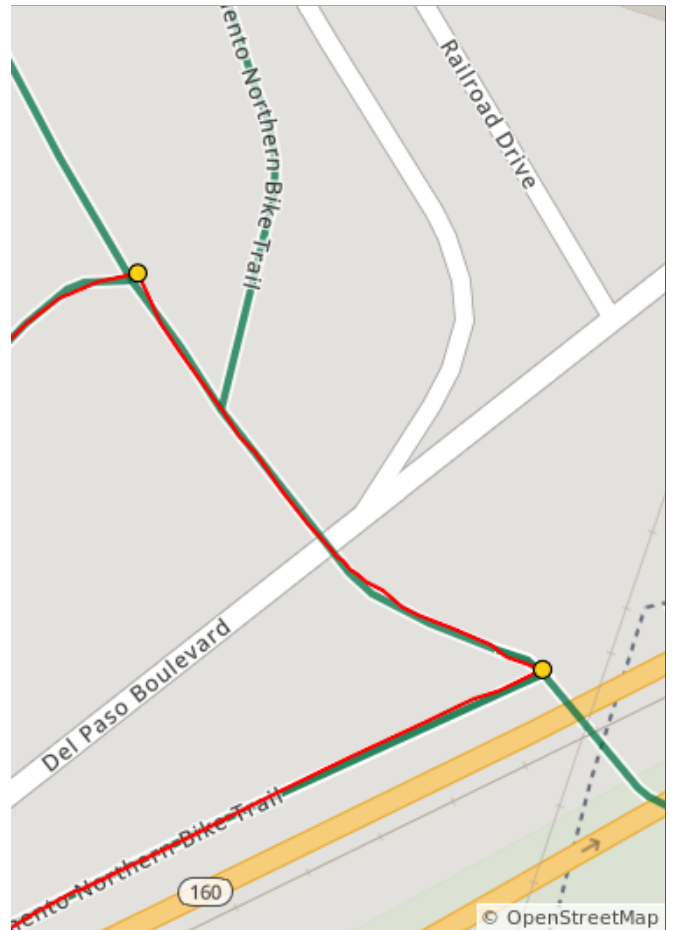
Num	Dist	Prev	Type	Note	Next
53.	16.9	0.2	→	R onto 19th Street	0.1
54.	17.0	0.1	→	R onto C Street	0.0
55.	17.1	0.0	←	L onto Sacramento Northern Bike Trail	0.5
56.	17.5	0.5	→	R to stay on Sacramento Northern Bikeway	0.7

0.8 miles. +7/-2 feet



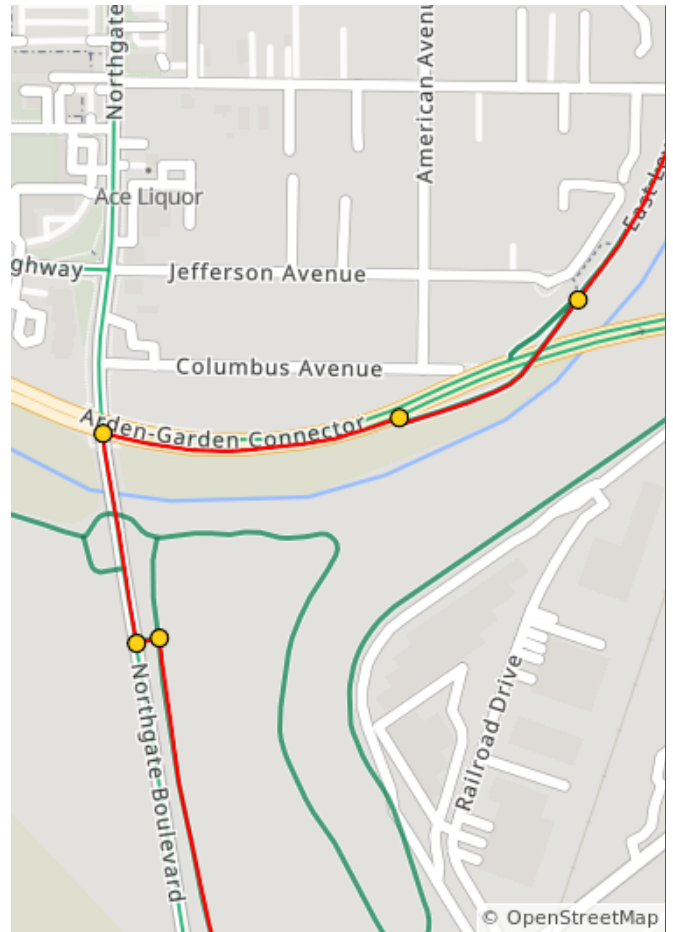
Num	Dist	Prev	Type	Note	Next
57.	18.2	0.7	←	L onto American Riv Bike Trl/ Jedediah Smith Memorial Trail, cross Del Paso Blvd	0.1
58.	18.3	0.1	←	L to stay on American Riv Bike Trl/ Jedediah Smith Memorial Trail	0.4

0.8 miles. +1/-0 feet



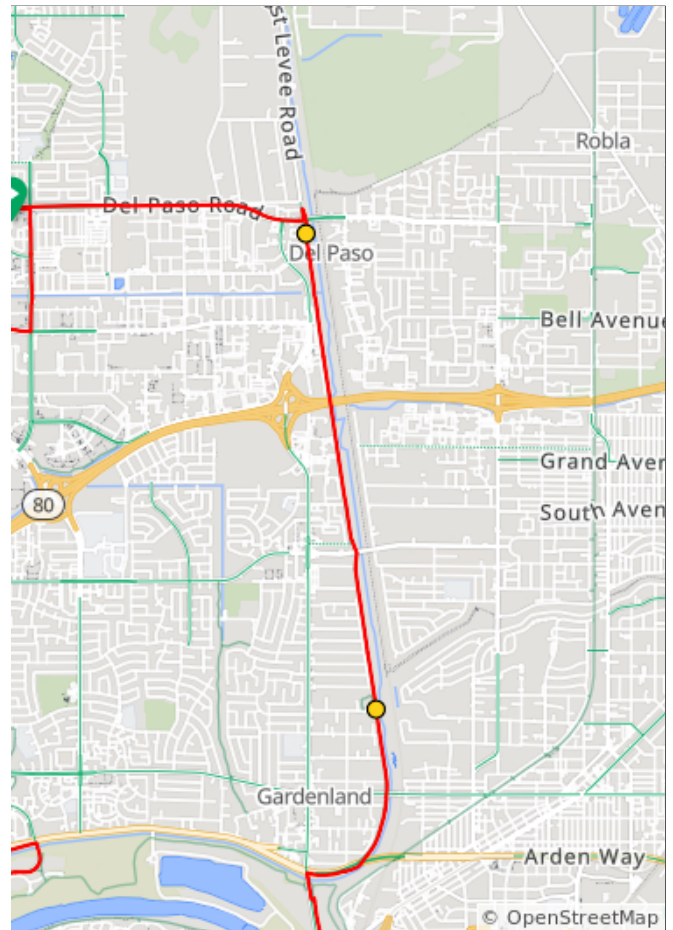
Num	Dist	Prev	Type	Note	Next
59.	18.7	0.4	←	L	0.0
60.	18.7	0.0	→	R onto Northgate Boulevard	0.1
61.	18.9	0.1	↘	Sharp R onto Arden-Garden Connector	0.2
62.	19.1	0.2	→	R onto bike trail	0.2
63.	19.2	0.2	↑	Continue onto East Levee Road	0.8

0.9 miles. +1/-7 feet



Num	Dist	Prev	Type	Note	Next
64.	20.0	0.8	↑	Continue onto East Levee Road	2.6
65.	22.6	2.6	↗	Keep R onto East Levee Road and pass under Main Avenue	0.1

3.4 miles. +19/-14 feet

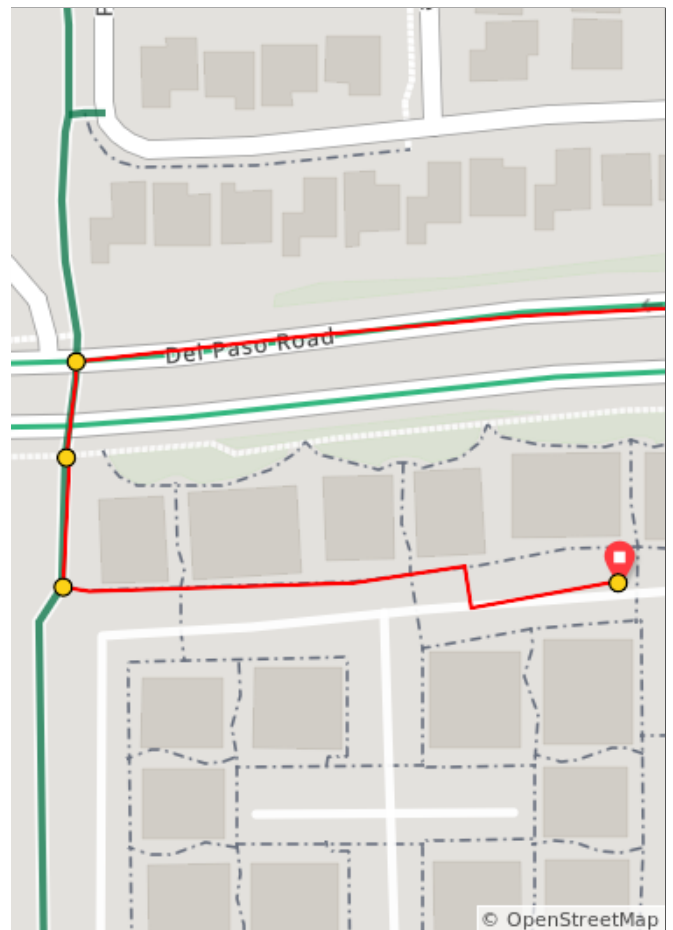


Num	Dist	Prev	Type	Note	Next
66.	22.7	0.1	↙	Sharp L	0.1
67.	22.8	0.1	→	R onto Del Paso Road	1.7



0.2 miles. +1/-0 feet

Num	Dist	Prev	Type	Note	Next
68.	24.5	1.7	←	L onto Jackrab bit Trail	0.0
69.	24.5	0.0	←	L onto Jackrab bit Trail	0.0
70.	24.5	0.0	←	L into Jibe parking lot	0.1
71.	24.6	0.1	📍	End of route	0.0



1.8 miles. +0/-0 feet